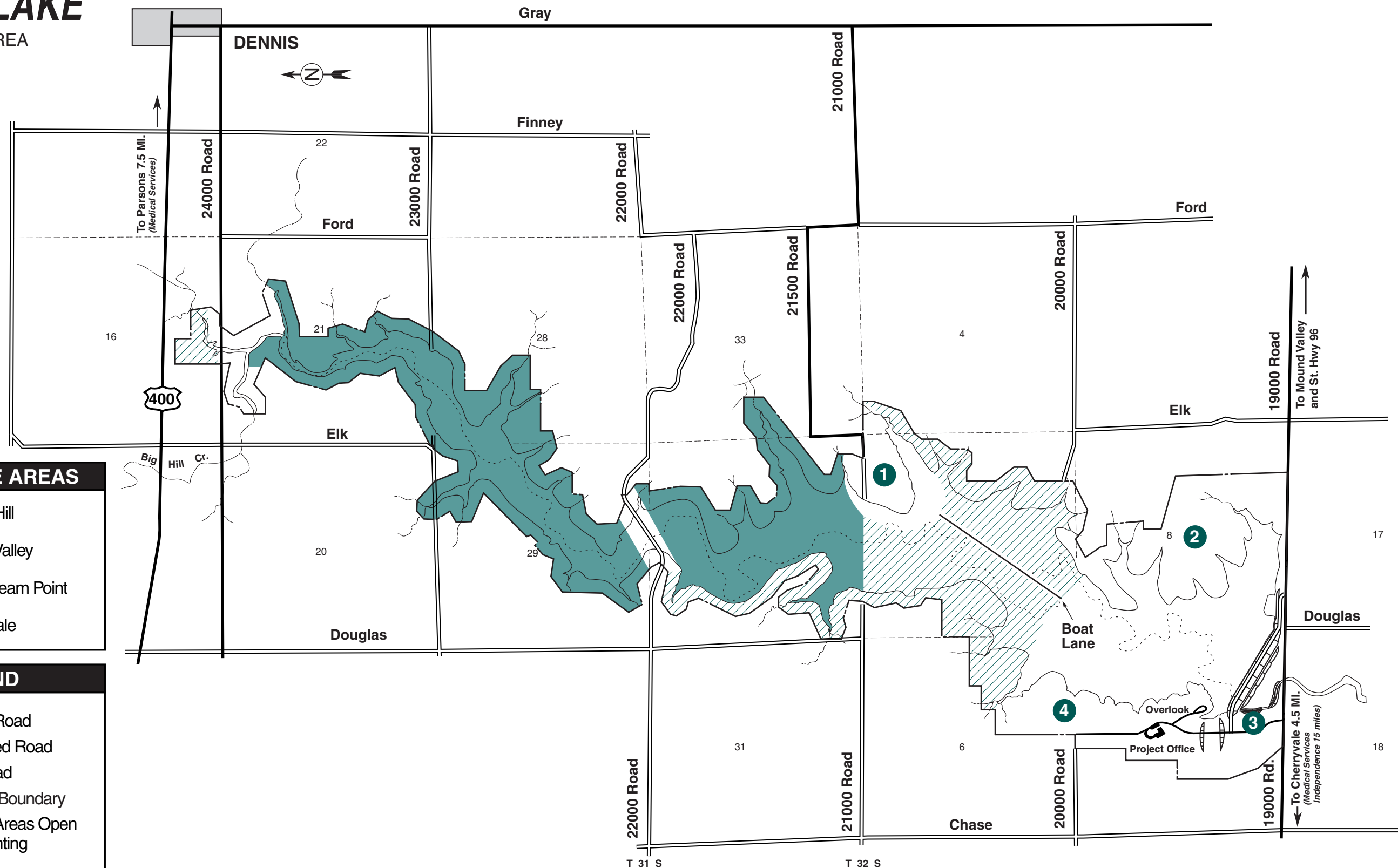


PEARSON - SKUBITZ

BIG HILL LAKE

PUBLIC HUNTING AREA




PUBLIC USE AREAS


- 1 Timber Hill
- 2 Mound Valley
- 3 Downstream Point
- 4 Cherryvale

LEGEND

- Paved Road
- Improved Road
- Dirt Road
- Project Boundary
- Corps Areas Open For Hunting
- Shotguns w/ pellets, Archery



RESERVOIR DATA
 Top of conservation pool El. 858.0
 20 shoreline miles at El. 858.0
 Total project land & water acreage 2572



US Army Corps of Engineers
 Tulsa District